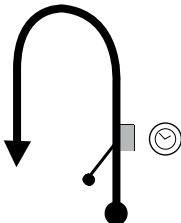
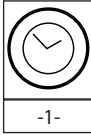
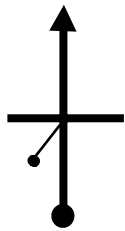
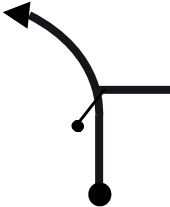


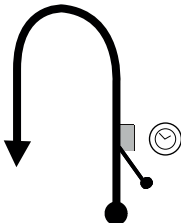

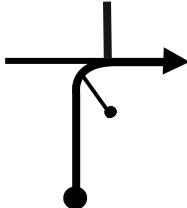

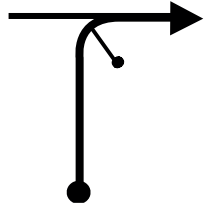
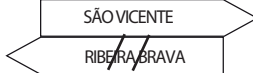
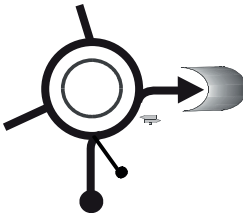


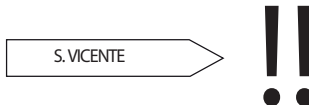
XVII Rali de São Vicente

Road Book
Alternativo
2025

CH 1 - PONTA DELGADA - CORAL	DISTÂNCIA	DIA	1
CH 1 A - PARQUE CAMARARIO (P.F.)	7.81 Km	SECÇÃO	1
ITINERARIO ALTERNATIVO	MÉD IA	TEMPO	19 MIN
	24.66 Km/h		

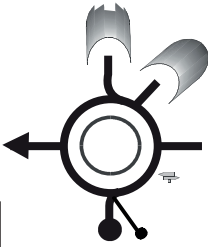

Distance/Distância		Direcção	ASfalto	Informação	Dist. Regr.
Total	Parcial				
0.00	0.00	 1		E.R. 101  -1- 32°49' 24`` N 16°59' 26`` W	7.81
0.05	0.05	 2		E.R. 101	7.76
0.87	0.82	 3			6.94
		CONTINUA CH 1 >> CH 1A PÁGINA 14 DESENHO 26			

CH 2 - ROSARIO	DISTÂNCIA	DIA	2
CH 3 - VILA	4.07 Km	SECÇÃO	2
ITINERARIO ALTERNATIVO	MÉDIA	TEMPO	18 MIN
	13.57 Km/h		

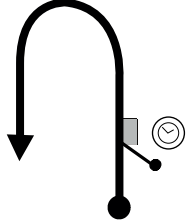

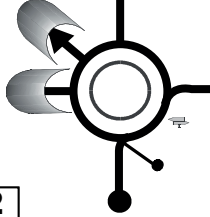


Distance/Distância		Direcção	ASfalto	Informação	Dist. Regr.
Total	Parcial				
0.00	0.00			ESTRADA DAS FONTES  - 2 - 32°46'38" N 17°01'56" W	4.07
0.03	0.03			CAMINHO DAS FONTES  E.R. 228	4.03
0.11	0.08			E.R. 228  V.E. RIBEIRA BRAVA / SÃO VICENTE	3.96
0.94	0.83			V.E. RIBEIRA BRAVA / SÃO VICENTE ROTUNDA DO SARAMAGO 	3.13
2.24	1.30			V.E. RIBEIRA BRAVA / SÃO VICENTE ROTUNDA DA CORRIDA 	1.83

Rali São Vicente 2025

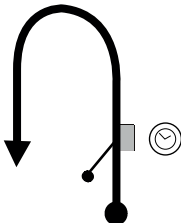
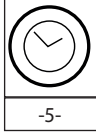
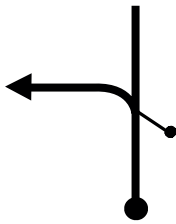

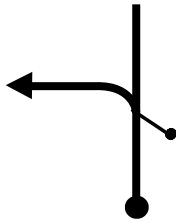
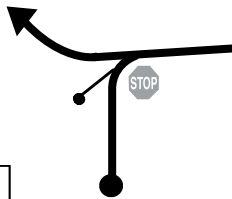




CH 2 - ROSARIO	DISTÂNCIA	DIA	2
CH 3 - VILA	11.34 Km	SECÇÃO	2
ITINERARIO ALTERNATIVO	MÉDIA	TEMPO	40 MIN
	17.01 Km/h		

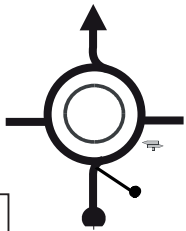
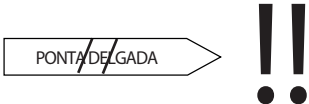
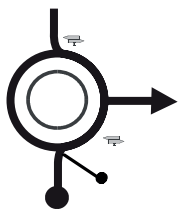

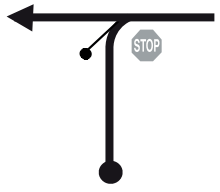
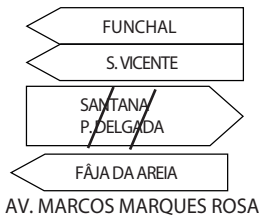
Distance/Distância		Direcção	Informação	Dist. Regr.
Total	Parcial			
3.90	1.66		V.E. RIBEIRA BRAVA / SÃO VICENTE ROTUNDA DOS CARDAIS 	0.17
		CONTINUA CH 2 >> CH 3 PÁGINA 27 DESENHO 11		

CH 3 - VILA	DISTÂNCIA	DIA	2
CH 4 - FAJÃ DA AREIA 1	3.10 Km	SECÇÃO	2
ITINERARIO ALTERNATIVO		MÉDIA	TEMPO
		6.20 Km/h	30 MIN

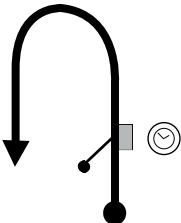

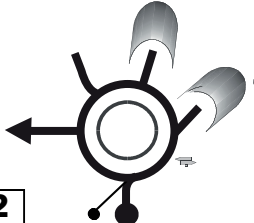
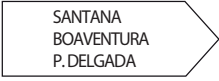

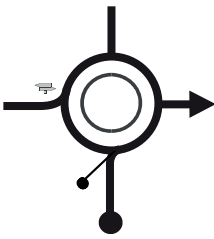

Distance/Distância		Direcção	Informação	Dist. Regr.
Total	Parcial			
0.00	0.00	 1	VILA - PARQUE  - 3 - 32°48'08'' N 17°02'41'' W	3.10
0.10	0.10	 2	V.E. 4 ROTUNDA DOS CARDAIS   V.E. 1	3.00
		CONTINUA CH 3 >> CH 4 PÁGINA 35 DESENHO 21		

CH 5 - BOAVENTURA	DISTÂNCIA	DIA	2
CH 5A - P. DE ASSISTÊNCIA ENTRADA	9.34 Km	SECÇÃO	3
ITINERARIO ALTERNATIVO	MÉDIA 35.03 Km/h	TEMPO	16 MIN

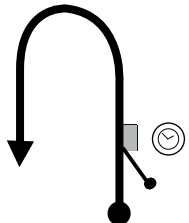

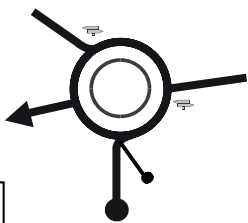


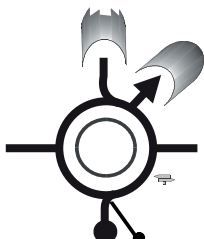
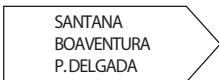

Distance/Distância		Direcção	ASFALTO	Informação	Dist. Regr.
Total	Parcial				
0.00	0.00			E.R. 101  32°49' 04" N 16°58' 17" W	9.34
0.05	0.05			E. R. 101  !!	9.29
1.32	1.27			CAMINHO MUNICIPAL !!	8.02
1.98	0.66			CAMINHO DA BARREIRA CAMINHO DA BARREIRA  !!	7.36
2.08	0.10			E. R. 101 E. R. 101   !!	7.26

CH 5 - BOAVENTURA		DISTÂNCIA		DIA		2		
CH 5A - P. ASSISTÊNCIA ENTRADA		9.34 Km		SECÇÃO		3		
ITINERARIO ALTERNATIVO			MÉDIA		TEMPO		16 MIN	
			35.03 Km/h					
Distance/Distância		Direção	ASFAITO	Informação			Dist. Regr.	
Total	Parcial							
3.44	1.36		6	V. E. 1			5.90	
								
6.77	3.33		7	V. E. 1			2.57	
								
7.06	0.29		8	V. E. 1			2.28	
								
		CONTINUA						
		CH 5 >> CH 5A						
		PÁGINA 50						
		DESENHO 8						

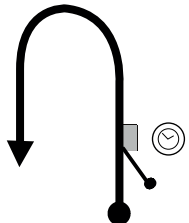
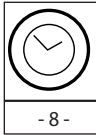
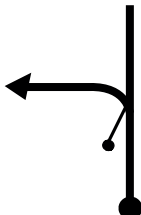

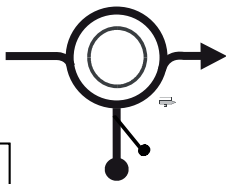

CH 6 - GRUTAS SÃO VICENTE 1	DISTÂNCIA 2.79 Km	DIA	2
CH 7 - CORRIDA 1		SECÇÃO	3
ITINERARIO ALTERNATIVO		MÉDIA	8.37 Km/h
		TEMPO	20 MIN

Distance/Distância		Direcção	ASfalto	Informação	Dist. Regr.
Total	Parcial				
0.00	0.00	 <p>1</p>		ESTRADA JOÃO ABEL DE FREITAS  -6- 32°47'54" N 17°02'26" W	2.79
0.84	0.84	 <p>2</p>		ESTRADA JOÃO ABEL DE FREITAS ROTUNDA DOS CARDAIS  	1.95
2.50	1.66	 <p>3</p>		V.E. RIBEIRA BRAVA / SÃO VICENTE V.E. RIBEIRA BRAVA / SÃO VICENTE ROTUNDA DA CORRIDA 	0.29
		CONTINUA CH 6 >> CH 7 PÁGINA 61 DESENHO 14			

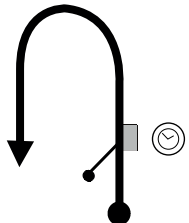
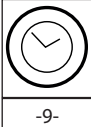
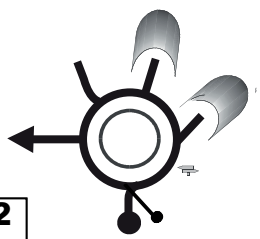


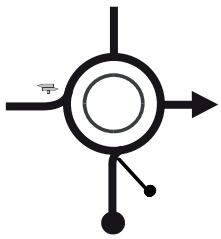

CH 7 - CORRIDA 1	DISTÂNCIA	DIA	2
CH 8 - FAJÁ DA AREIA 2	5.20 Km	SE CÇÃO	3
	MÉDIA	TEMPO	25 M IN
	7.46 Km/h		

Distance/Distância		Direcção	ASFALTO	Informação	Dist. Regr.
Total	Parcial				
0.00	0.00	 <p>1</p>		ESTRADA ENG. PERRY VIDAL  - 7 - 32°47'30" N 17°02'07" W	5.20
0.20	0.20	 <p>2</p>		ESTRADA ENG. PERRY VIDAL ROTUNDA DA CORRIDA   V.E. RIBEIRA BRAVA / SÃO VICENTE	5.00
2.09	1.89	 <p>3</p>		V.E. RIBEIRA BRAVA / SÃO VICENTE ROTUNDA DOS CARDAIS   VE 1	3.11
		CONTINUA CH 7 >> CH 8 PÁGINA 68 DESENHO 20			

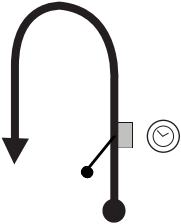
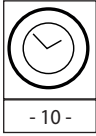
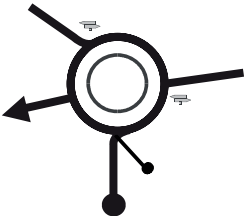


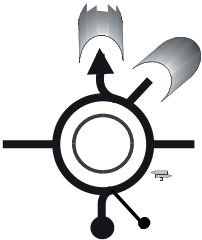

CH 8 - FAJÁ DA AREIA 2	DISTÂNCIA	DIA	2
CH 9 - GRUTAS 2	3.84 Km	SE CÇÃO	3
	MÉDIA	TEMPO	38 M IN
	6.06 Km/h		

Distance/Distância		Direcção	Informação	Dist. Regr.
Total	Parcial			
0.00	0.00	<div style="border: 1px solid black; padding: 5px; display: inline-block;">1</div> 	ESTRADA ENG. PERRY VIDAL  - 8 - 32°48'54" N 17°01'22" W	3.84
0.13	0.13	<div style="border: 1px solid black; padding: 5px; display: inline-block;">2</div> 	E. R. 101  V.E. 1	3.71
0.42	0.29	<div style="border: 1px solid black; padding: 5px; display: inline-block;">3</div> 	V.E. 1 	3.42
		CONTINUA CH 8 >> CH 9 PÁGINA 75 DESENHO 14		

CH 9 - GRUTAS SÃO VICENTE 2	DISTÂNCIA	DIA	2
CH 10 - CORRIDA 2	2.79 Km	SECÇÃO	3
ITINERARIO ALTERNATIVO	MÉDIA	TEMPO	35 MIN
	4.78 Km/h		

Distance/Distância		Direção	ASfalto	Informação	Dist. Regr.
Total	Parcial				
0.00	0.00	 1		ESTRADA JOÃO ABEL DE FREITAS  -9- 32°47'54`` N 17°02'26`` W	2.79
0.84	0.84	 2		ESTRADA JOÃO ABEL DE FREITAS ROTUNDA DOS CARDAIS  SANTANA BOAVENTURA P. DELGADA 	1.95
2.50	1.66	 3		V.E. RIBEIRA BRAVA / SÃO VICENTE V.E. RIBEIRA BRAVA / SÃO VICENTE ROTUNDA DA CORRIDA 	0.29
		CONTINUA CH 9 >> CH 10 PÁGINA 83 DESENHO 14			

CH 10 - CORRIDA 2	DISTÂNCIA	DIA	2
CH 10 A - P. ASSISTÊNCIAS	5.20 Km	SECÇÃO	3
ITINERÁRIO ALTERNATIVO	MÉDIA	TEMPO	25 MIN
	12.48 Km/h		

Distance/Distância		Direcção	ASfalto	Informação	Dist. Regr.
Total	Parcial				
0.00	0.00			ESTRADA ENG. PERRY VIDAL  - 10 - 32°47'30`` N 17°02'06`` W	5.20
0.20	0.20			ESTRADA ENG. PERRY VIDAL ROTUNDA DA CORRIDA   V.E. RIBEIRA BRAVA / SÃO VICENTE	5.00
2.09	1.89			V.E. RIBEIRA BRAVA / SÃO VICENTE ROTUNDA DOS CARDAIS 	3.11
		CONTINUA CH 10 >> CH 10A PÁGINA 88 DESENHO 20			

