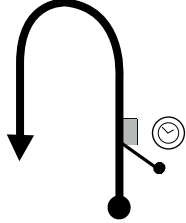

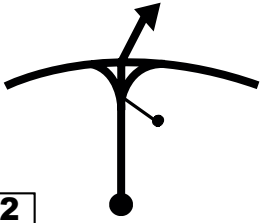


# XVI Rali de São Vicente

Road Book  
Alternativo  
2024

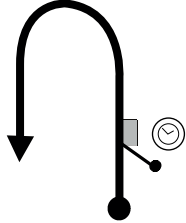

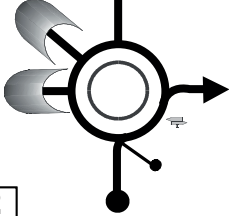
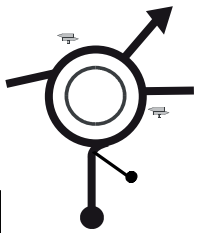
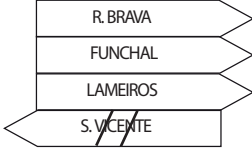


CH 1 - PONTA DELGADA - CORAL	DISTÂNCIA	DIA	1
CH 1 A - PARQUE CAMARARIO (P.F.)	6.43 Km	SECÇÃO	1
<b>ITINERARIO ALTERNATIVO</b>	MÉD IA	TEMPO	20 MIN
	19.29 Km/h		

Distance/Distância		Direcção	ASfalto	Informação	Dist. Regr.
Total	Parcial				
0.00	0.00	 <b>1</b>		RUA DR. HORÁCIO BENTO DE GOUVEIA  32°49'24" N 16°59'21" O	6.43
0.10	0.10	 <b>2</b>		RUA DR. HORÁCIO BENTO DE GOUVEIA	6.33
		CONTINUA  CH 1 >> CH 1A  PÁGINA 9 DESENHO 25			

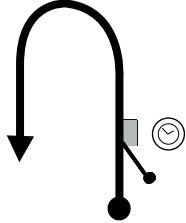

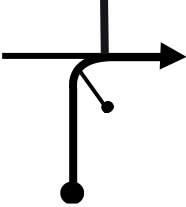

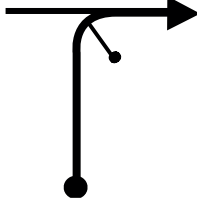

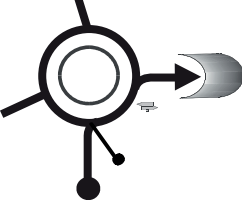

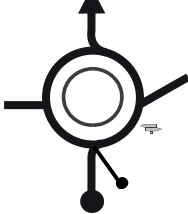



CH 2 - VILA	DISTÂNCIA	DIA	2
CH 3 - ROSARIO	4.01 Km	SECÇÃO	2
<b>ITINERARIO ALTERNATIVO</b>		MÉDIA	19 MIN
		12.66 Km/h	

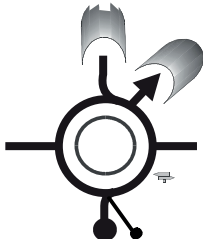

Distance/Distância		Direcção	Informação	Dist. Regr.
Total	Parcial			
0.00	0.00	 <p><b>1</b></p>	<p>VILA - PARQUE</p>  <p>- 2 -</p> <p>32°48' 08" N 17°02' 41" O</p>	4.01
0.10	0.10	 <p><b>2</b></p>	<p>ROTUNDA DOS CARDAIS</p> <p>!!</p> <p>V.E. 4 V.E. 4</p>	3.91
1.76	1.66	 <p><b>3</b></p>	<p>ROTUNDA DA CORRIDA</p>  <p>!!</p>	2.25
		<p>CONTINUA</p> <p>CH 2 &gt;&gt; CH 3</p> <p>PÁGINA 20 DESENHO 20</p>		



CH 3 - ROSARIO	DISTÂNCIA	DIA	2
CH 4 - BOAVENTURA	11.34 Km	SECÇÃO	2
<b>ITINERARIO ALTERNATIVO</b>		MÉDIA	40 MIN
		17.01 Km/h	

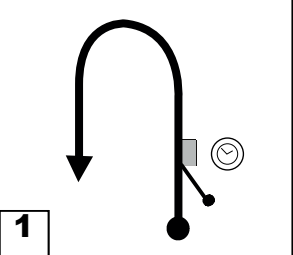
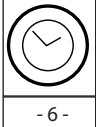
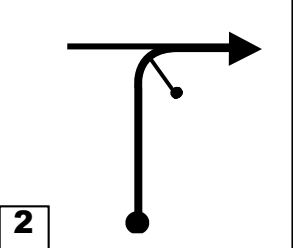

Distance/Distância		Direcção	ASfalto	Informação	Dist. Regr.
Total	Parcial				
0.00	0.00			ESTRADA DAS FONTES  - 3 - 32°46'38" N 17°01'56" O	11.34
0.03	0.03			CAMINHO DAS FONTES  E.R. 228	11.31
0.11	0.08			E.R. 228  V.E. RIBEIRA BRAVA / SÃO VICENTE	11.23
0.94	0.83			V.E. RIBEIRA BRAVA / SÃO VICENTE ROTUNDA DO SARAMAGO  SÃO VICENTE	10.04
2.24	1.30			V.E. RIBEIRA BRAVA / SÃO VICENTE ROTUNDA DA CORRIDA  S. VICENTE	9.10

CH 3 - ROSARIO	DISTÂNCIA	DIA	2
CH 4 - BOAVENTURA	11.34 Km	SECÇÃO	2
<b>ITINERARIO ALTERNATIVO</b>	MÉDIA	TEMPO	40 MIN
	17.01 Km/h		

Distance/Distância		Direcção	Informação	Dist. Regr.
Total	Parcial			
3.90	1.66		<p>V.E. RIBEIRA BRAVA / SÃO VICENTE ROTUNDA DOS CARDAIS</p>  <p>VE 1</p>	7.44
		<p>CONTINUA</p> <p>CH 3 &gt;&gt; CH 4</p> <p>PÁGINA 26 DESENHO 16</p>		

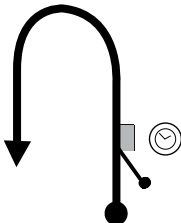
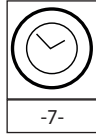
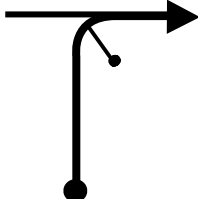

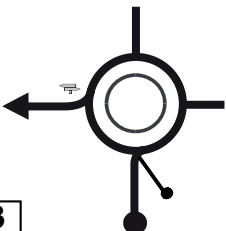

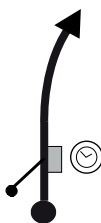
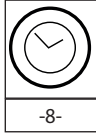


CH 6 - ROSARIO 1	DISTÂNCIA	DIA	2
CH 7 - FORO 1	1.63 Km	SECÇÃO	3
<b>ITINERARIO ALTERNATIVO</b>		MÉDIA	2.79 Km/h
		TEMPO	35 MIN

Distance/Distância		Direcção	ASfalto	Informação	Dist. Regr.
Total	Parcial				
0.00	0.00	 <p><b>1</b></p>		<p>E.R. 228</p>  <p>- 6 -</p> <p>32°46'38'' N 17°01'52' O</p>	1.63
0.18	0.18	 <p><b>2</b></p>		<p>E.R. 228</p>  <p>V.E. RIBEIRA BRAVA / SÃO VICENTE</p>	1.45
		<p>CONTINUA</p> <p>CH 6 &gt;&gt; CH 7</p> <p>PÁGINA 43 DESENHO 11</p>			



CH 7 - FORO 1	DISTÂNCIA	DIA	2
CH 8 - CORRIDA 1	1.16 Km	SECÇÃO	3
<b>ITINERARIO ALTERNATIVO</b>	MÉDIA	TEMPO	19 MIN
	3.66 Km/h		

Distance/Distância		Direcção	ASfalto	Informação	Dist. Regr.
Total	Parcial				
0.00	0.00	 <b>1</b>		ESTRADA DO FORO E TERRA DE GALO  -7- 32°47'09`` N 17°01'43`` O	1.16
0.14	0.14	 <b>2</b>		ESTRADA DO FORO E TERRA DE GALO  V.E. RIBEIRA BRAVA / SÃO VICENTE	1.02
1.01	0.87	 <b>3</b>		V.E. RIBEIRA BRAVA / SÃO VICENTE  ROTUNDA DA CORRIDA ESTRADA ENG. PERRY VIDAL	0.15
1.16	0.15	 <b>4</b>		ESTRADA ENG. PERRY VIDAL  -8- 32°47'31`` N 17°02'60' O	0.00



CH 8 - CORRIDA 1	DISTÂNCIA	DIA	2
CH 9 - ROSARIO 2	2.70 Km	SE CÇÃO	3
	MÉDIA	TEMPO	30 MIN
	5.40 Km/h		

Distance/Distância		Direcção	ASfalto	Informação	Dist. Regr.
Total	Parcial				
0.00	0.00	<div style="text-align: center;"> </div>		ESTRADA ENG. PERRY VIDAL <div style="text-align: center;"> </div> <div style="text-align: center;">- 8 -</div> 32°47'30`` N 17°02'07`` O	2.70
0.20	0.20	<div style="text-align: center;"> </div>		ESTRADA ENG. PERRY VIDAL  ROTUNDA DA CORRIDA <div style="text-align: center;"> </div> V.E. RIBEIRA BRAVA / SÃO VICENTE	2.50
		CONTINUA  CH 8 >> CH 9  PÁGINA 52 DESENHO 20			



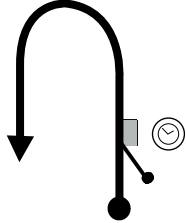
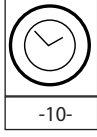
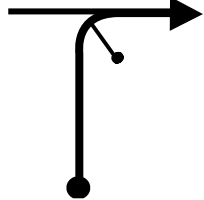

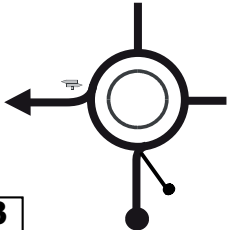

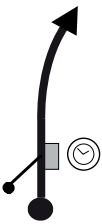

CH 9 - ROSARIO 2	DISTÂNCIA	DIA	2
CH 10 - FORO 2	1.63 Km	SECÇÃO	3
<b>ITINERARIO ALTERNATIVO</b>		MÉDIA	2.79 Km/h
		TEMPO	35 MIN

Distance/Distância		Direcção	ASfalto	Informação	Dist. Regr.
Total	Parcial				
0.00	0.00	 <b>1</b>		E.R. 228  - 6 - 32°46'38'' N 17°01'52' O	1.63
0.18	0.18	 <b>2</b>		E.R. 228  V.E. RIBEIRA BRAVA / SÃO VICENTE	1.45
		CONTINUA CH 9 >> CH 10 PÁGINA 57 DESENHO 11			



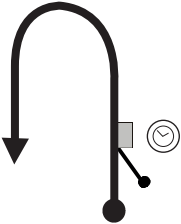
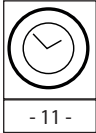
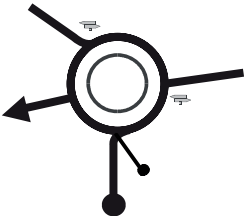


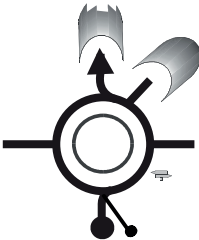



CH 10 - FORO 2	DISTÂNCIA	DIA	2
CH 11 - PÉ DA CORRIDA 2	1.16 Km	SECÇÃO	3
<b>ITINERARIO ALTERNATIVO</b>		MÉDIA	3.66 Km/h
		TEMPO	19 MIN

Distance/Distância		Direcção	ASfalto	Informação	Dist. Regr.
Total	Parcial				
0.00	0.00	 1		ESTRADA DO FORO E TERRA DE GALO  -10- 32°47'09`` N 17°01'43`` O	1.16
0.14	0.14	 2		ESTRADA DO FORO E TERRA DE GALO  V.E. RIBEIRA BRAVA / SÃO VICENTE	1.02
1.01	0.87	 3		V.E. RIBEIRA BRAVA / SÃO VICENTE  ROTUNDA DA CORRIDA  ESTRADA ENG. PERRY VIDAL	0.15
1.16	0.15	 4		ESTRADA ENG. PERRY VIDAL  -11- 32°47'31`` N 17°02'60' O	0.00



CH 11 - PÉ DA CORRIDA 2	DISTÂNCIA	DIA	2
CH 10 A - P. ASSISTÊNCIAS	4.10 Km	SECÇÃO	3
<b>ITINERÁRIO ALTERNATIVO</b>	MÉDIA	TEMPO	20 MIN
	12.30 Km/h		

Distance/Distância		Direcção	ASfalto	Informação	Dist. Regr.
Total	Parcial				
0.00	0.00			ESTRADA ENG. PERRY VIDAL  - 11 - 32°47'31" N 17°02'60" O	4.10
0.20	0.20			ESTRADA ENG. PERRY VIDAL  ROTUNDA DA CORRIDA    V.E. RIBEIRA BRAVA / SÃO VICENTE	3.90
2.09	1.89			V.E. RIBEIRA BRAVA / SÃO VICENTE ROTUNDA DOS CARDAIS  	2.01
		CONTINUA  CH 11 >> CH 11A  PÁGINA 66 DESENHO 20			